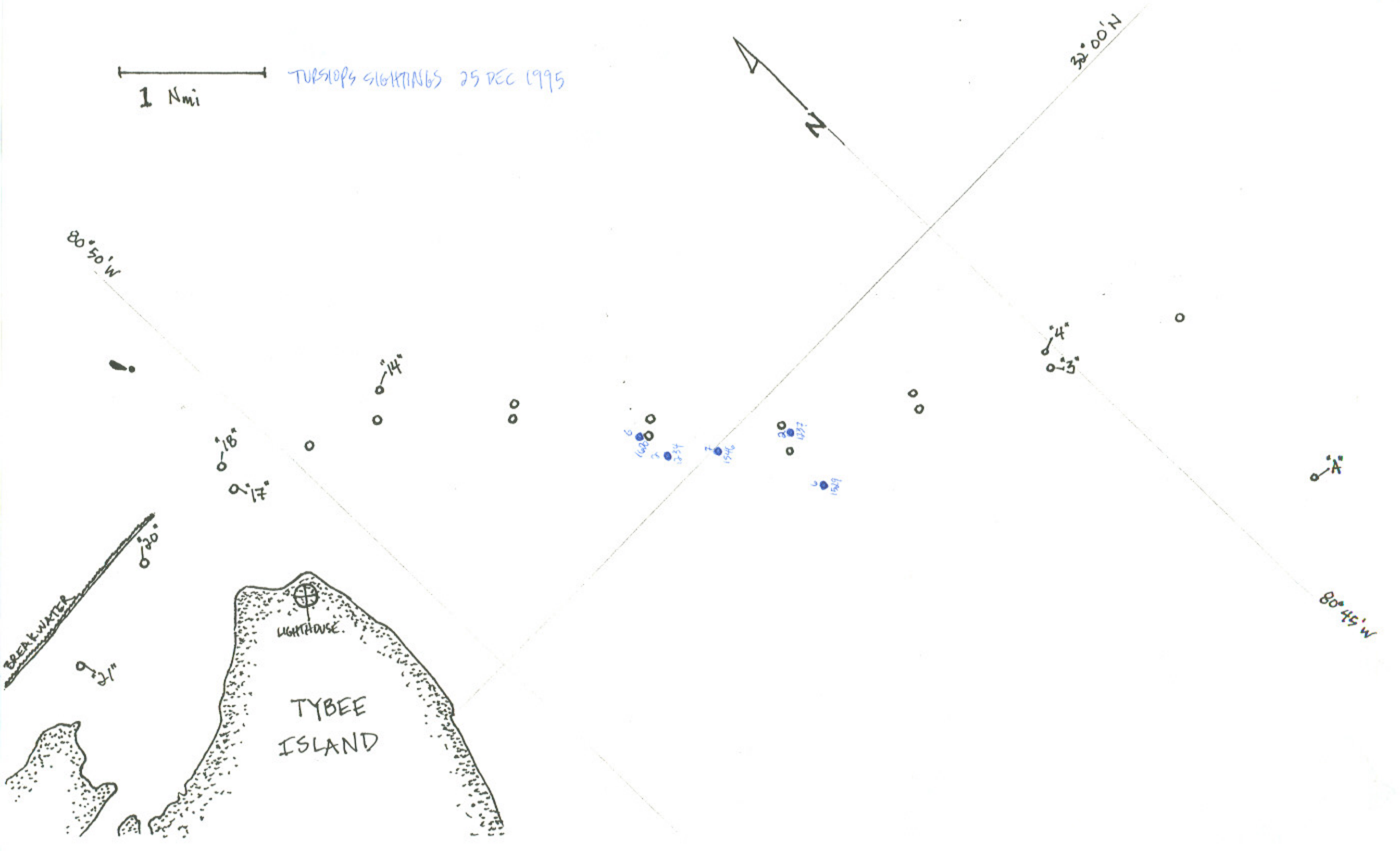
1 Nmi
TURSIOPS SIGHTINGS 25 DEC 1995
N
32°00'N
80°50'W
80°45'W
"4"
"3"
"14"
"18"
"17"
"20"
"21"
"A"
BREAKWATER
LIGHTHOUSE.
TYBEE
ISLAND

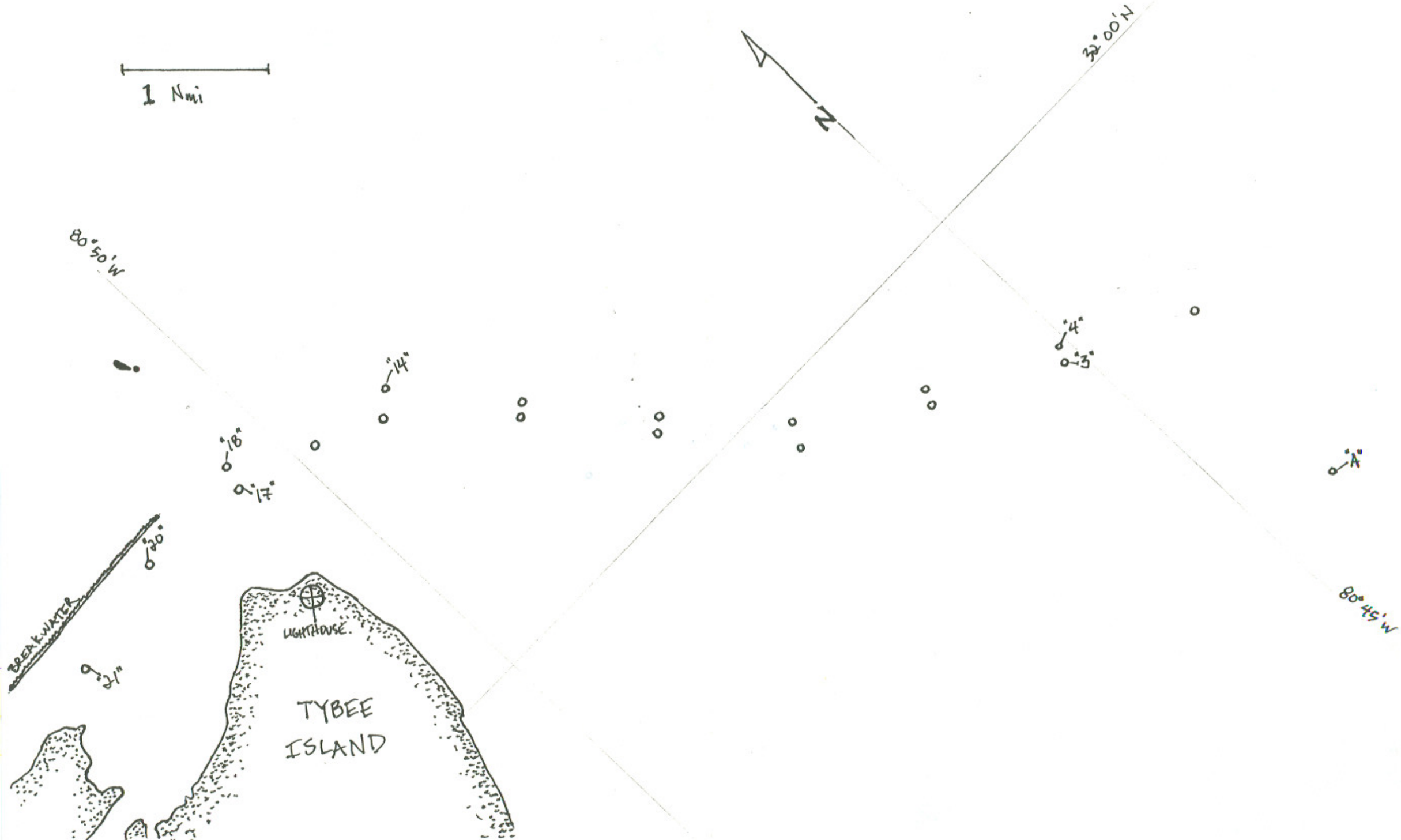
1 Nmi
N
32°00'N
80°50'W
80°45'W
"4"
"3"
"14"
"16"
"17"
"A"
"20"
"21"
BREAKWATER
LIGHTHOUSE.
TYBEE
ISLAND

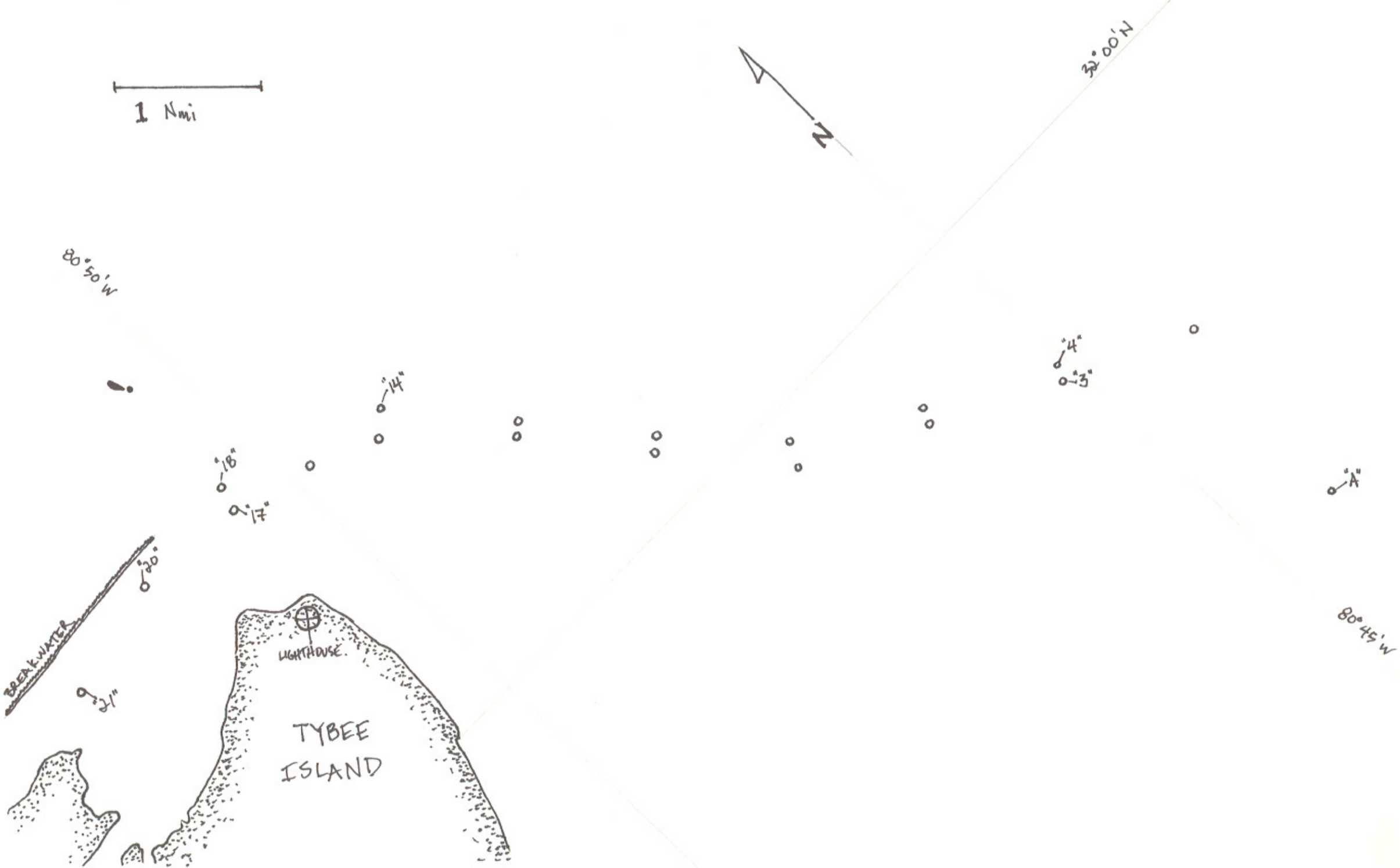
1 Nmi
N
32°00'N
80°50'W
80°45'W
"4"
"3"
"14"
"18"
"17"
"A"
"20"
"21"
BREAKWATER
LIGHTHOUSE
TYBEE
ISLAND

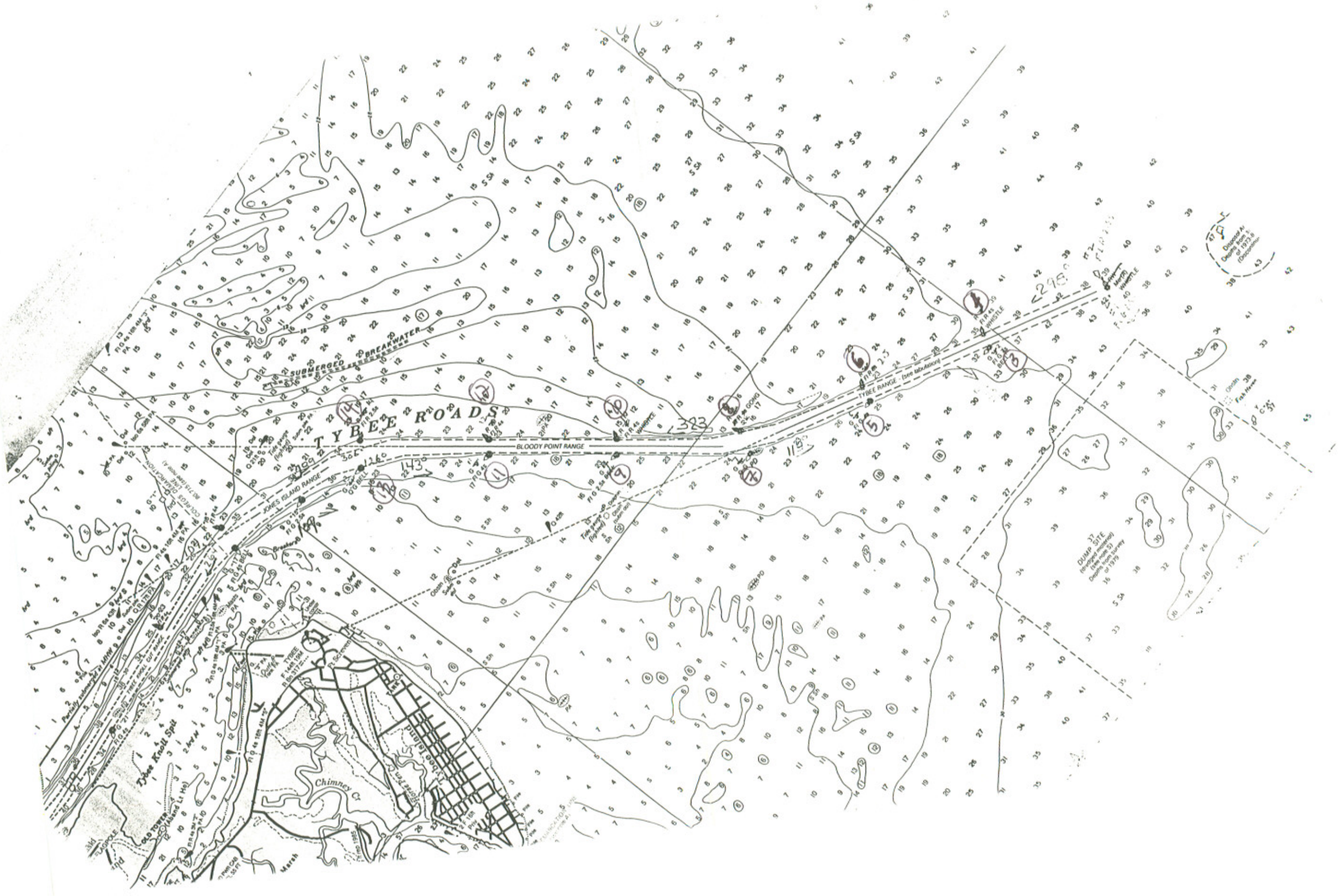
TYBEE ROADS
SUBMERGED BREAKWATER
BLOODY POINT RANGE
JONES ISLAND RANGE
TYBEE RANGE (see tabulation)
Tybee Knoll Spit
Chimney Cr
Tybee Island
DUMP SITE
Fish Haven
Marsh

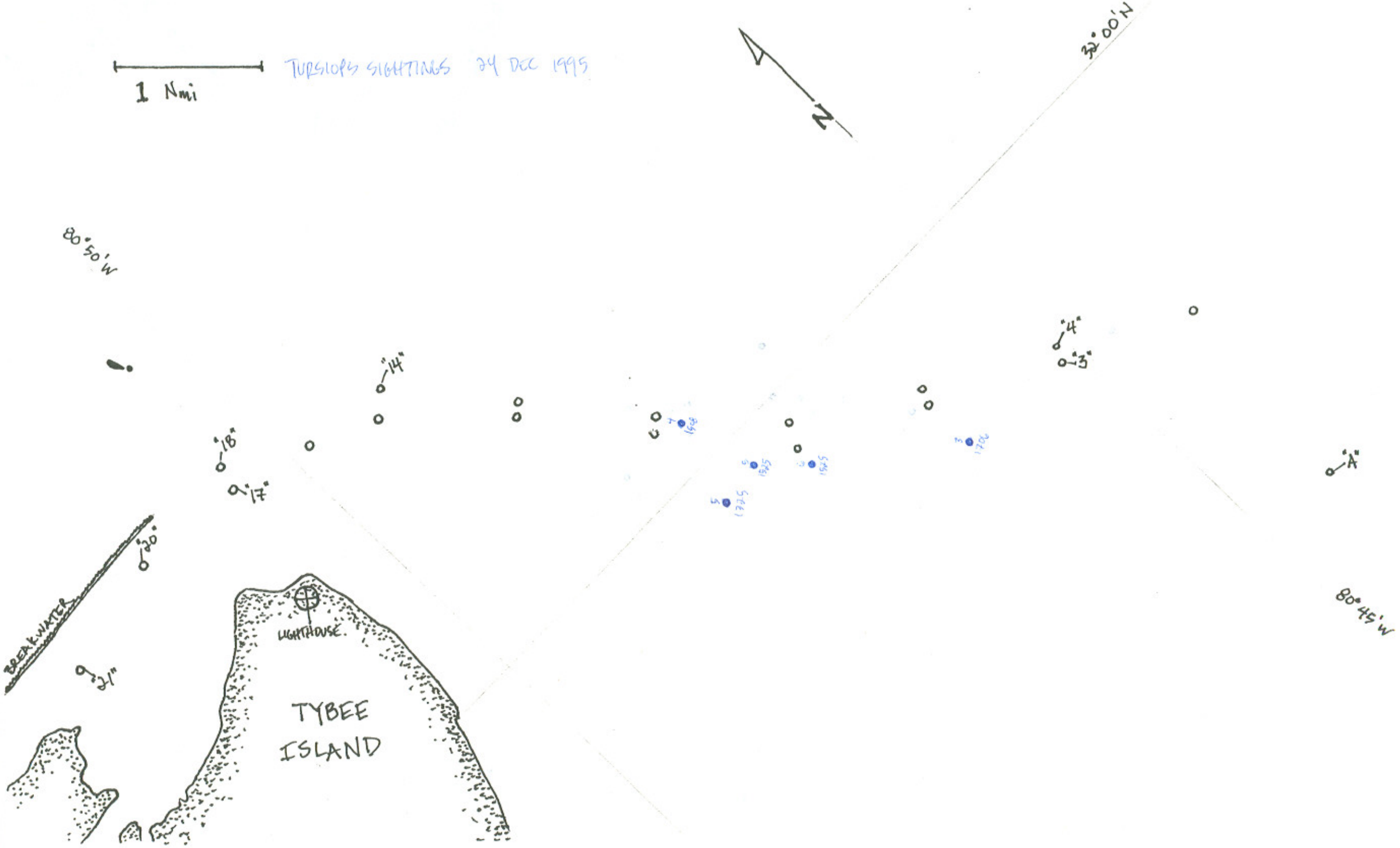
1 Nmi
TURSIOPS SIGHTINGS 24 DEC 1995
N
32°00'N
80°50'W
80°45'W
"4"
"3"
"14"
"18"
"17"
"A"
"20"
"21"
BREAKWATER
LIGHTHOUSE
TYBEE
ISLAND

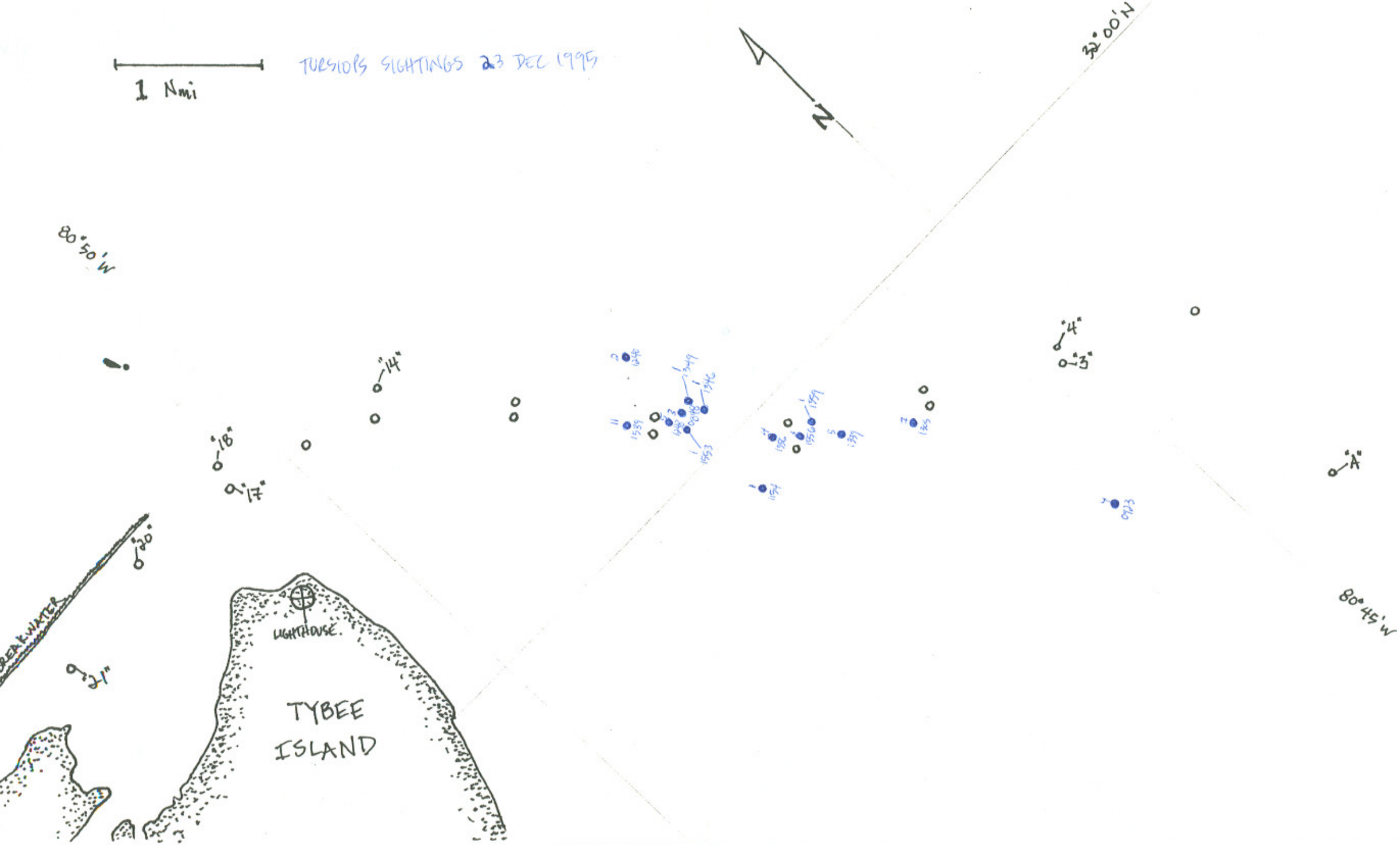
1 Nmi
TURSIOPS SIGHTINGS 23 DEC 1995
N
32°00'N
80°50'W
80°45'W
"14"
"18"
"17"
"20"
"21"
"4"
"3"
"A"
BREAKWATER
LIGHTHOUSE
TYBEE
ISLAND


1 Nmi
TURSIOPS SIGHTINGS 22 DEC 1995
N
32°00'N
80°50'W
80°45'W
"14"
"18"
"17"
"20"
"21"
"4"
"3"
"A"
BREAKWATER
LIGHTHOUSE.
TYBEE
ISLAND


1 Nmi
TUESDAYS SIGHTINGS 21 DEC 1995
N
32°00'N
80°50'W
80°45'W
"14"
"18"
"17"
"20"
"21"
"4"
"3"
"A"
BREAKWATER
LIGHTHOUSE.
TYBEE
ISLAND

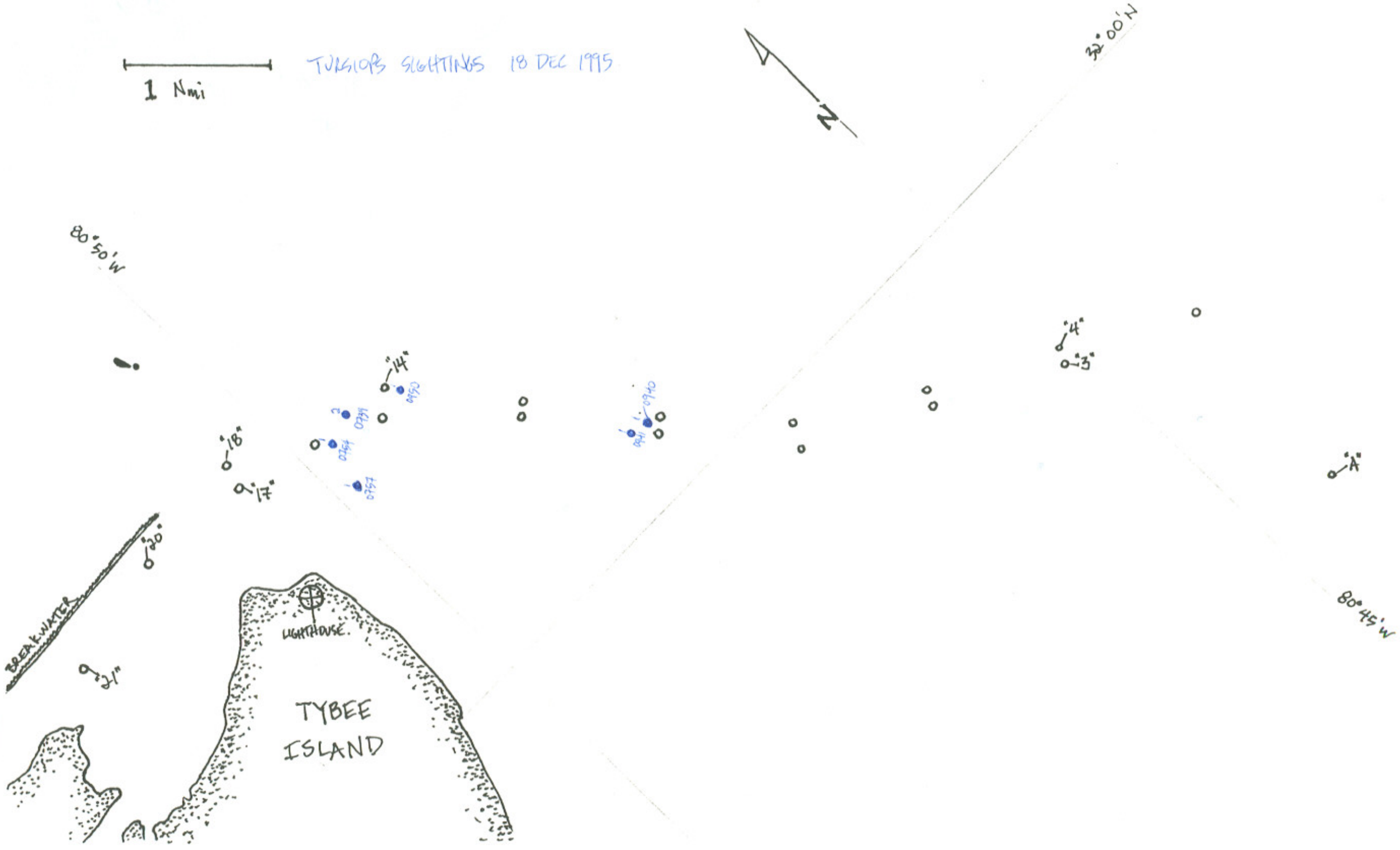
1 Nmi
TURSIOPS SIGHTINGS 18 DEC 1995
N
32°00'N
80°50'W
80°45'W
"4"
"3"
"A"
"14"
"18"
"17"
"20"
"21"
BREAKWATER
LIGHTHOUSE
TYBEE
ISLAND

1 Nmi
TURSIOPS SIGHTINGS 20 DEC 1995
N
32°00'N
80°50'W
80°45'W
"4"
"3"
"A"
"14"
"18"
"17"
"20"
"21"
BREAKWATER
LIGHTHOUSE
TYBEE
ISLAND


1 Nmi
TURSIOPS SIGHTINGS 17 DEC 1995
N
32°00'N
80°50'W
80°45'W
"14"
"18"
"17"
"20"
"21"
"4"
"3"
"A"
BREAKWATER
LIGHTHOUSE.
TYBEE
ISLAND

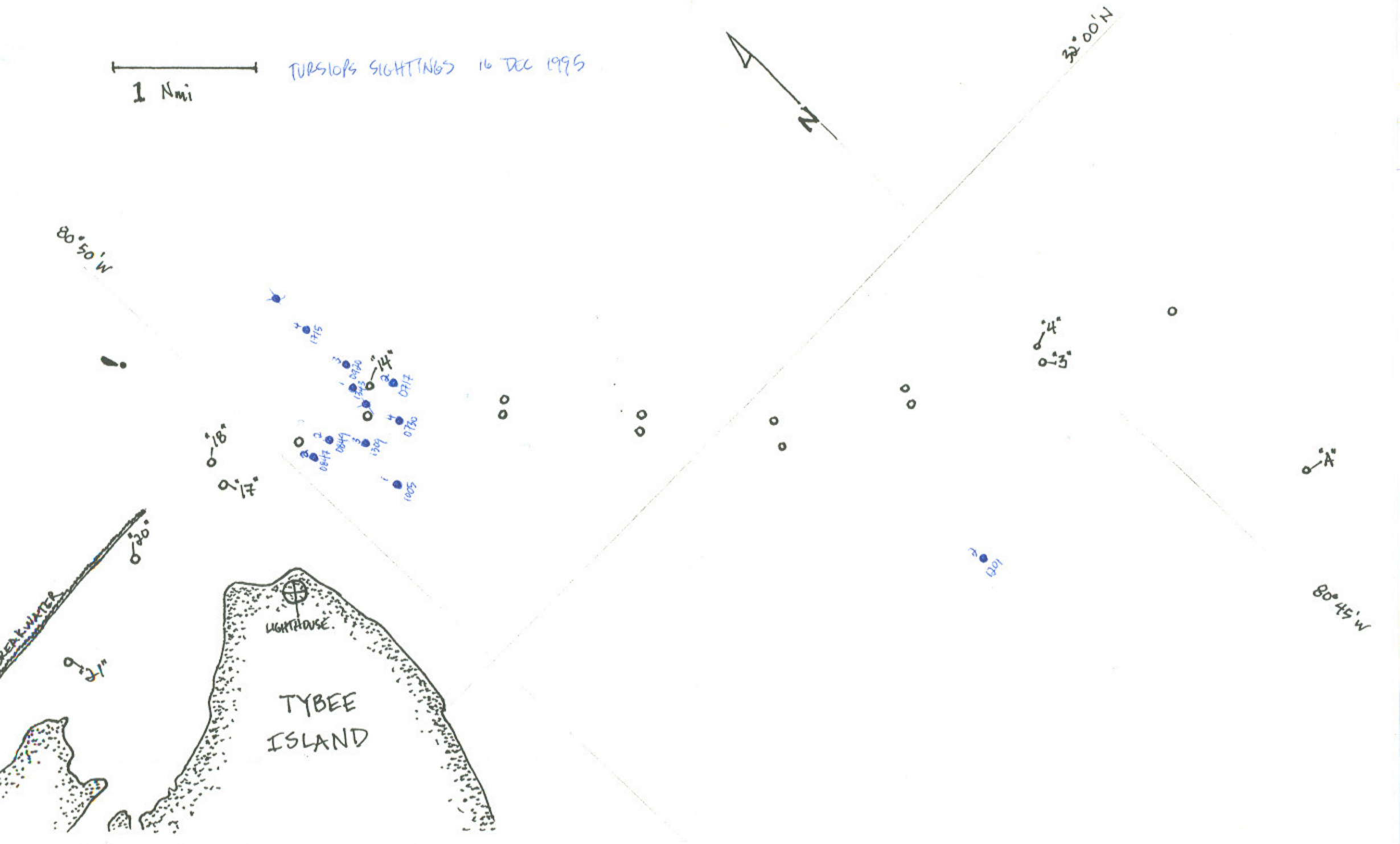

1 Nmi
TURSIOPS SIGHTINGS 16 DEC 1995
N
32°00'N
80°50'W
80°45'W
"4"
"3"
"A"
"14"
"18"
"17"
"20"
"21"
LIGHTHOUSE.
TYBEE
ISLAND


TURSIOPS SIGHTINGS 15 DEC 1995
1 Nmi
N
32°00'N
80°50'W
80°45'W
"4"
"3"
"A"
"14"
"18"
"17"
"20"
"21"
BREAKWATER
LIGHTHOUSE.
TYBEE
ISLAND


TURSIOPS SIGHTINGS 14 DEC 1995
1 Nmi
N
32°00'N
80°50'W
80°45'W
"14"
"18"
"17"
"20"
"21"
"4"
"3"
"A"
BREAKWATER
LIGHTHOUSE.
TYBEE
ISLAND


1 Nmi
TURSIOPS SIGHTINGS 13 DEC 1995
N
32°00'N
80°50'W
80°45'W
"14"
"18"
"17"
"20"
"21"
"4"
"3"
"A"
BREAKWATER
LIGHTHOUSE.
TYBEE
ISLAND

TURSIOPS SIGHTINGS 17 DEC 1995



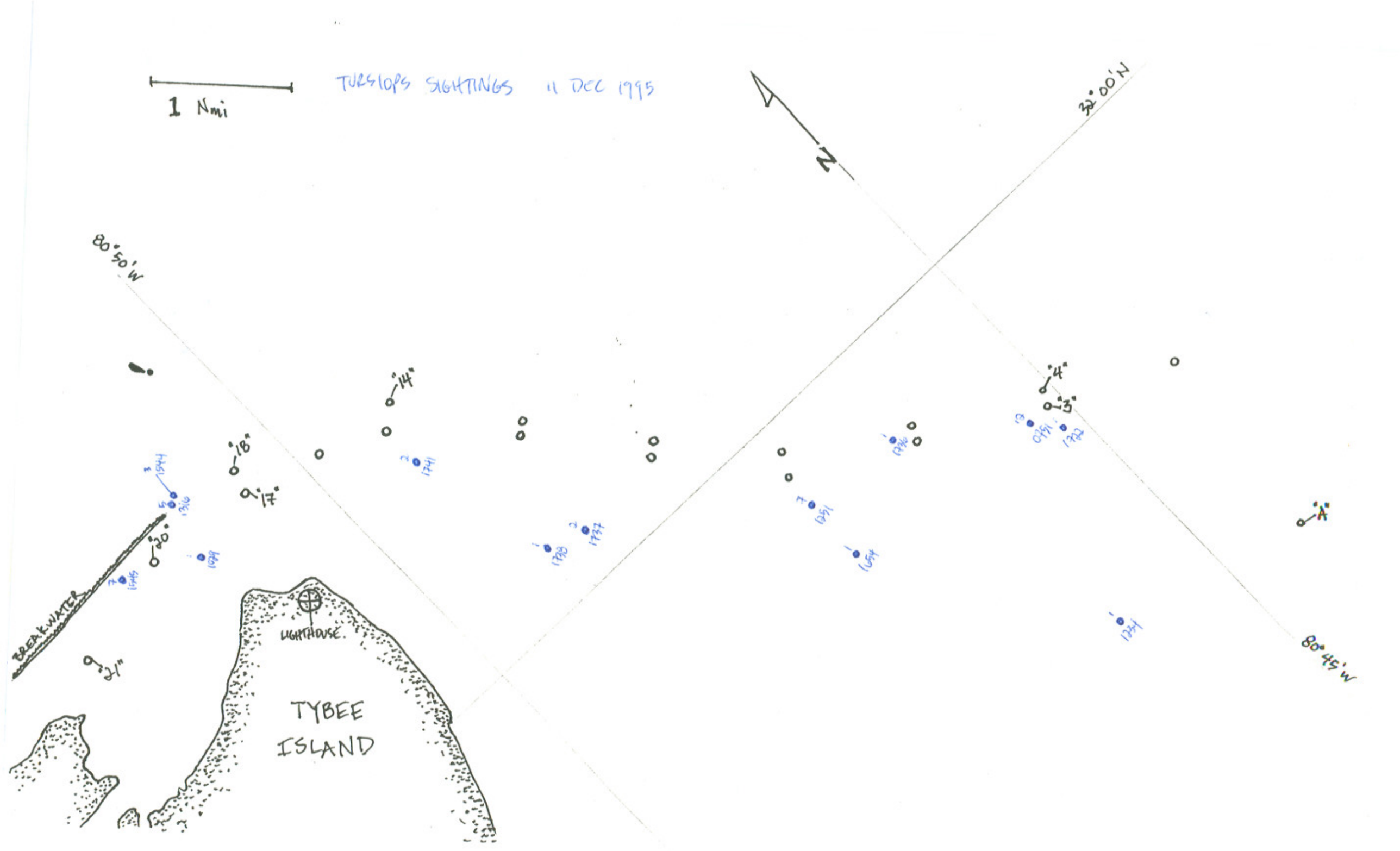
1 Nmi
TURSIOPS SIGHTINGS 11 DEC 1995
N
32°00'N
80°50'W
80°45'W
"14"
"18"
"17"
"20"
"21"
"4"
"3"
"A"
BREAKWATER
LIGHTHOUSE.
TYBEE
ISLAND

TURSIOPS SIGHTINGS 10 DEC 1995
1 Nmi
N
32°00'N
80°50'W
80°45'W
"14"
"18"
"17"
"20"
"21"
"4"
"3"
"A"
LIGHTHOUSE.
TYBEE ISLAND
BREAKWATER

TURSIOPS SIGHTINGS 9 DEC. 1995



TURSIOPS SIGHTINGS 8 DEC 1995
TIM COVE "DODGE ISLAND"
SAVANNAH C.

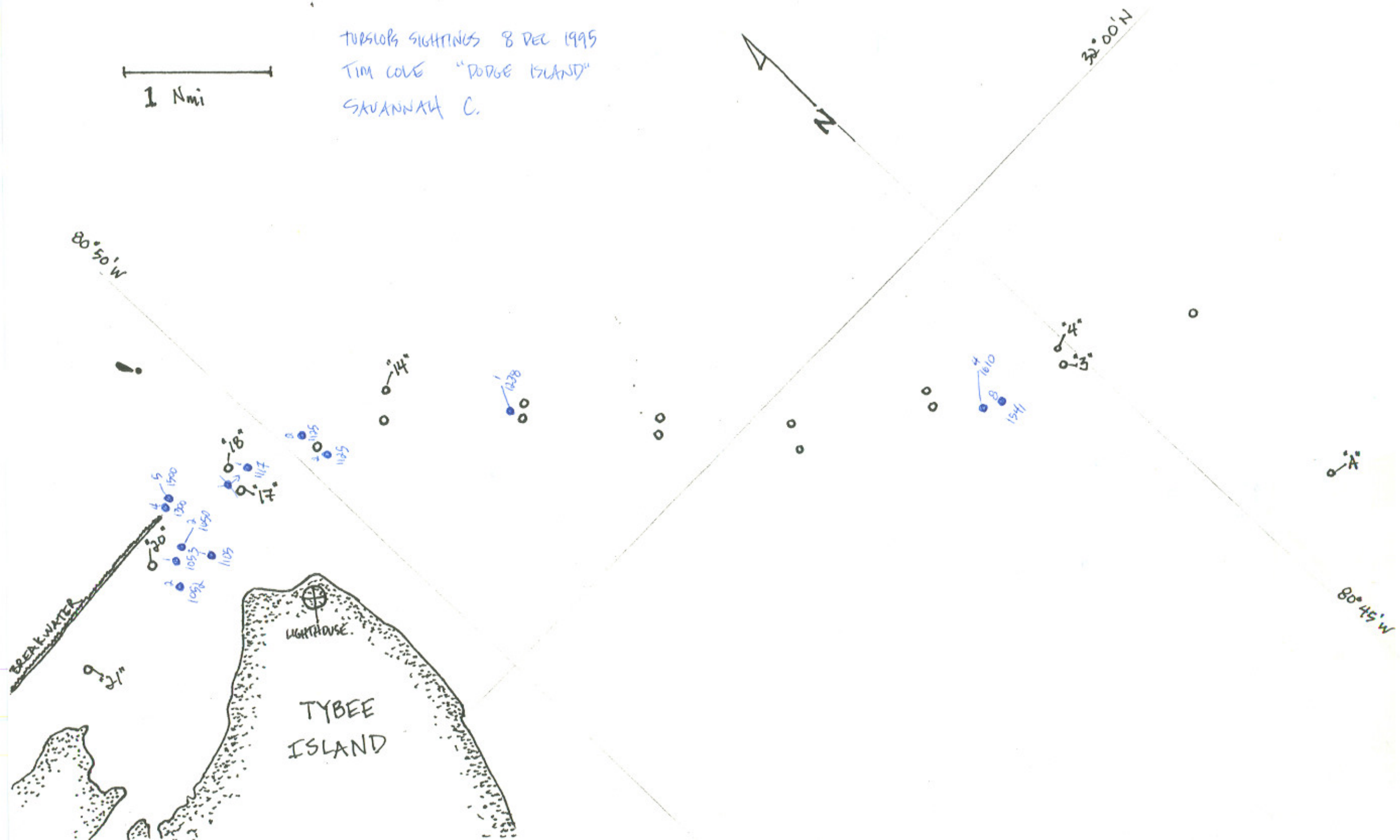

TURSIOPS SIGHTINGS 7 DEC 1995
TIM COLE SAVANNAH CHANNEL
"DODGE ISLAND"



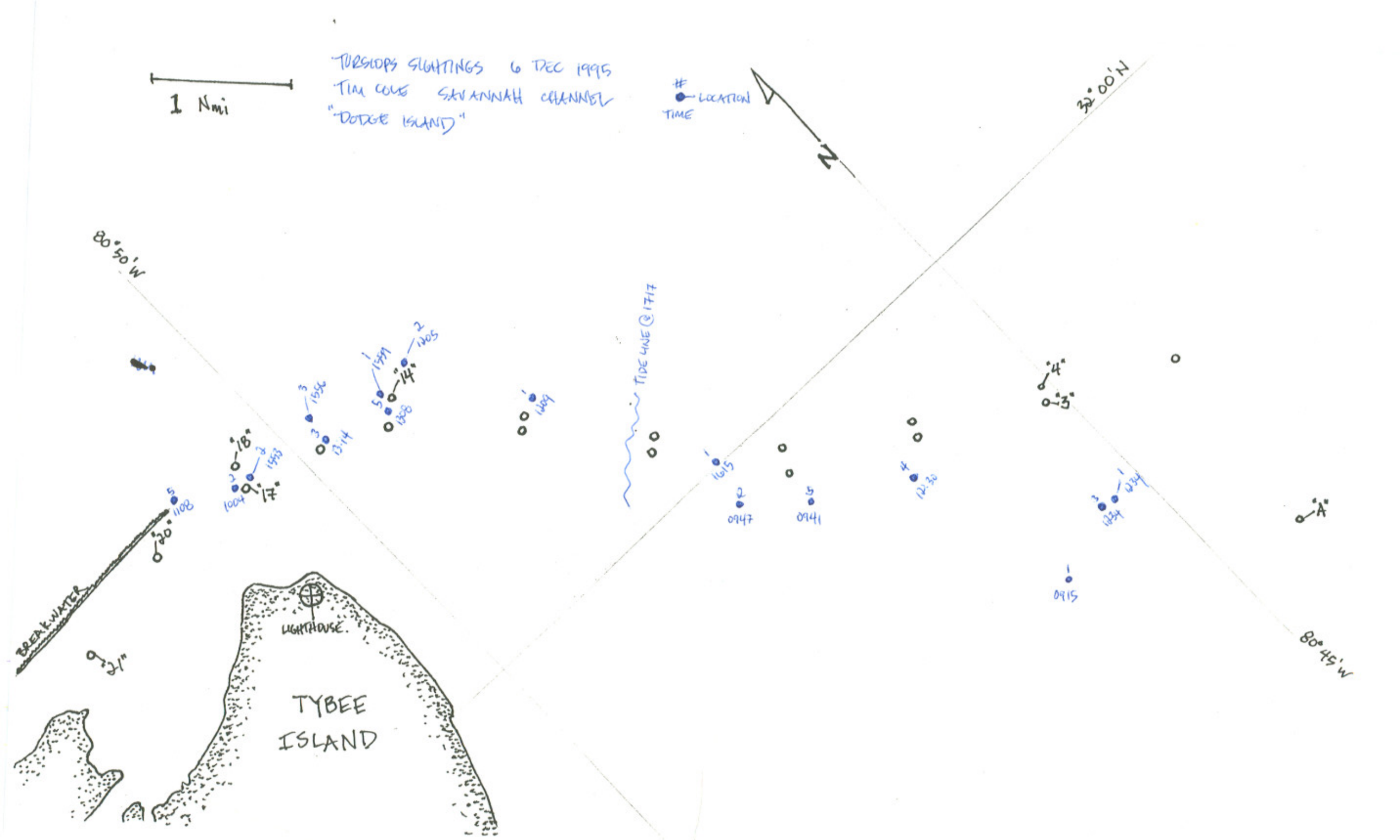
1 Nmi
TURSIOPS SIGHTINGS 6 DEC 1995
TIM COLE SAVANNAH CHANNEL
"DODGE ISLAND"
LOCATION
TIME
N
32°00'N
80°50'W
80°45'W
TIDE LINE @ 1717
"4"
"3"
"A"
"14"
"18"
"17"
"20"
"21"
BREAKWATER
LIGHTHOUSE.
TYBEE
ISLAND