Dredge Liberty Island - Track Plot

Contract W912HN-08-C-0002 12/17/2007 12/17/2007

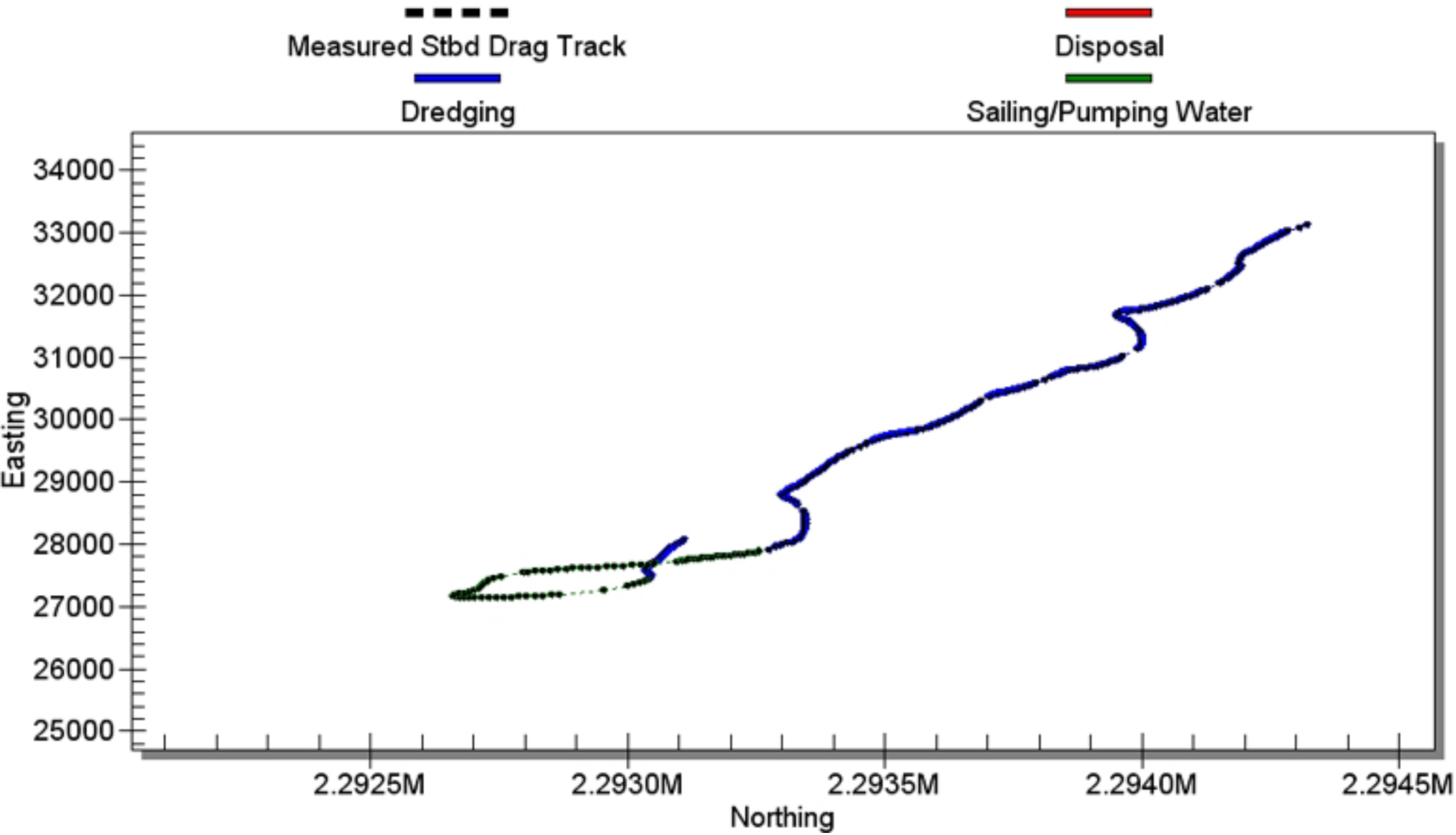

Dredge Liberty Island

Contract W912HN-08-C-0002

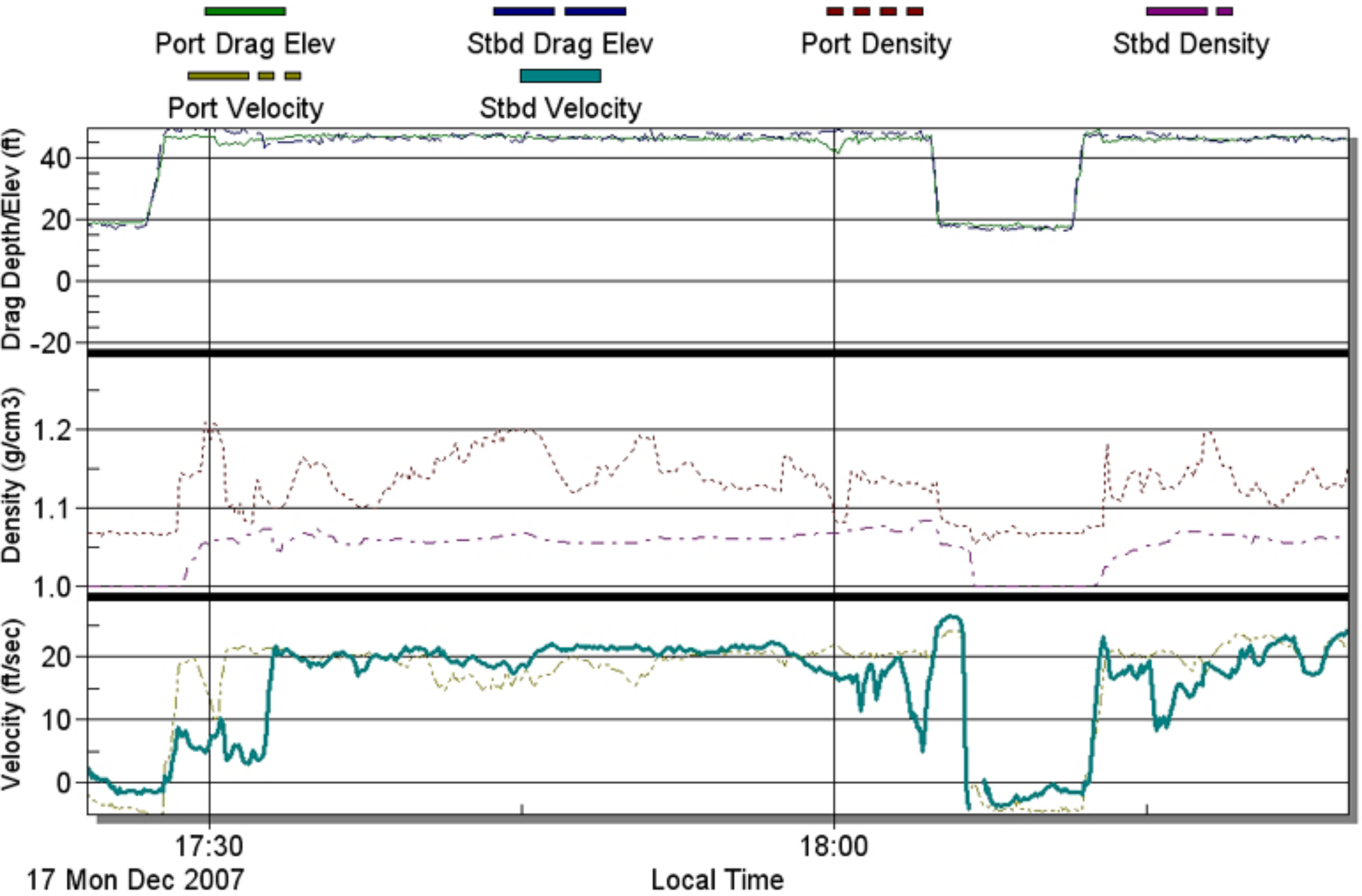

Dredge Liberty Island

Contract W912HN-08-C-0002

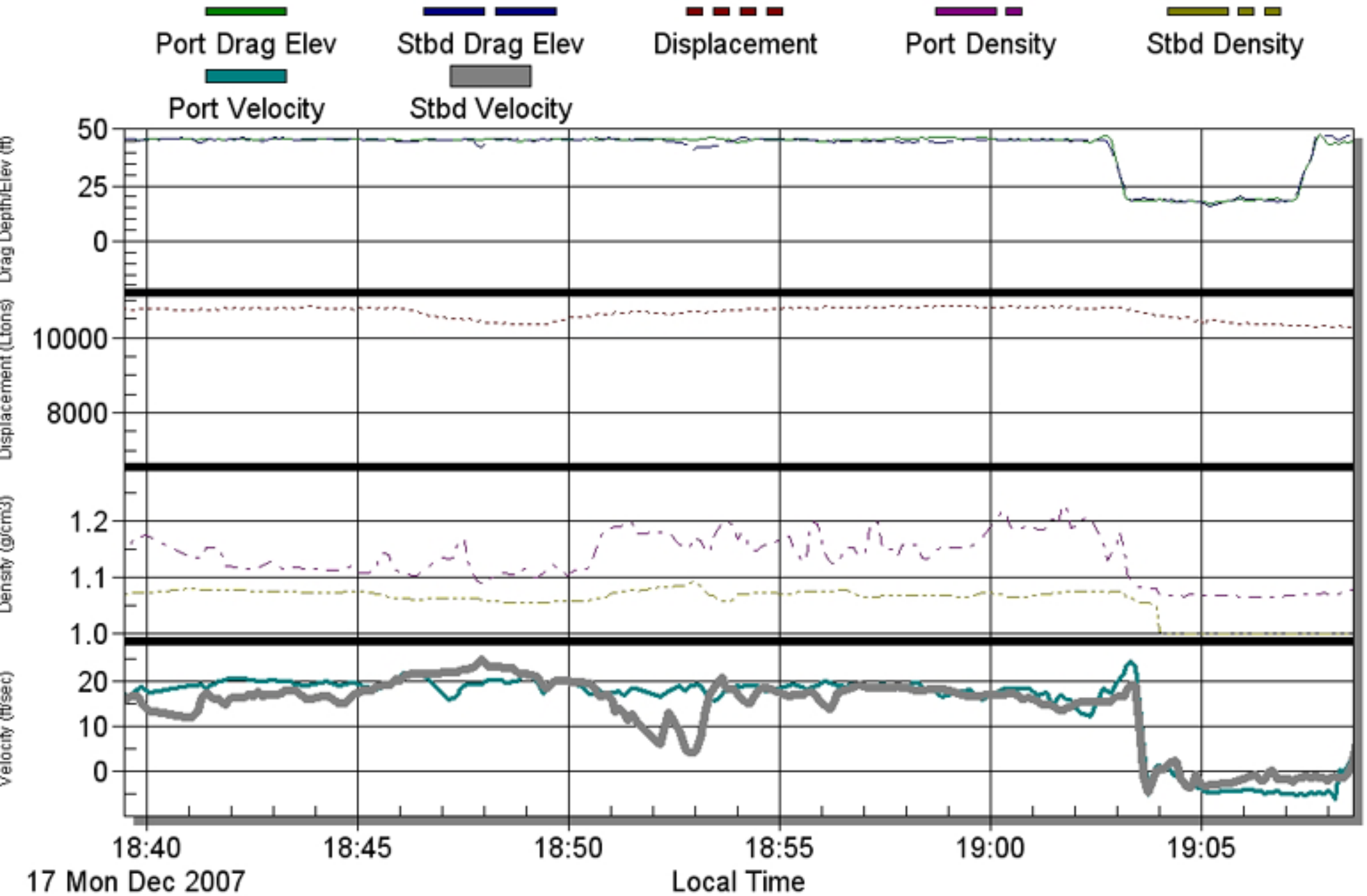

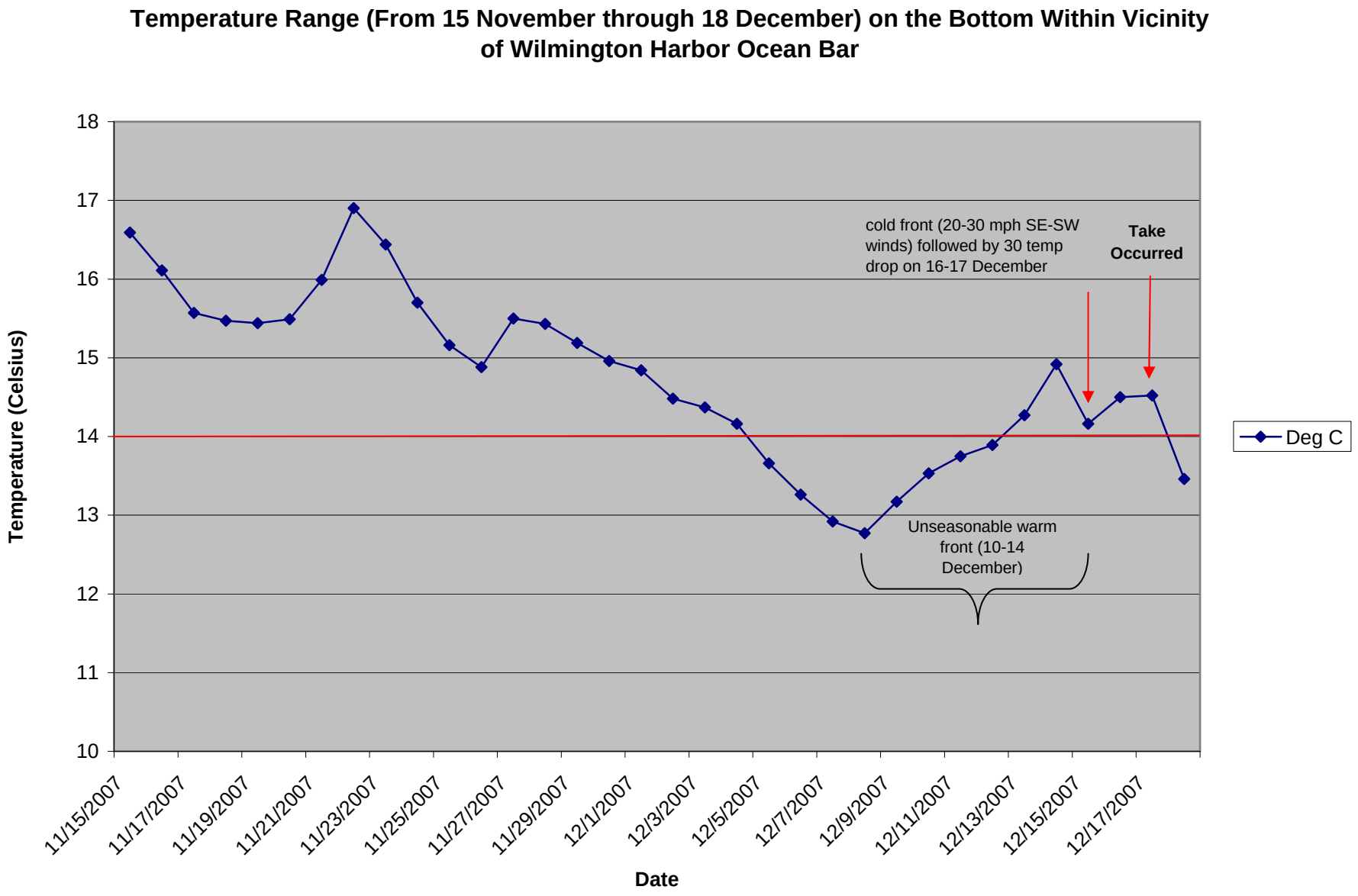
Temperature Range (From 15 November through 18 December) on the Bottom Within Vicinity of Wilmington Harbor Ocean Bar
Temperature (Celsius)
18
17
16
15
14
13
12
11
10
11/15/2007
11/17/2007
11/19/2007
11/21/2007
11/23/2007
11/25/2007
11/27/2007
11/29/2007
12/1/2007
12/3/2007
12/5/2007
12/7/2007
12/9/2007
12/11/2007
12/13/2007
12/15/2007
12/17/2007
Date
cold front (20-30 mph SE-SW winds) followed by 30 temp drop on 16-17 December
Take Occurred
Unseasonable warm front (10-14 December)
Deg C

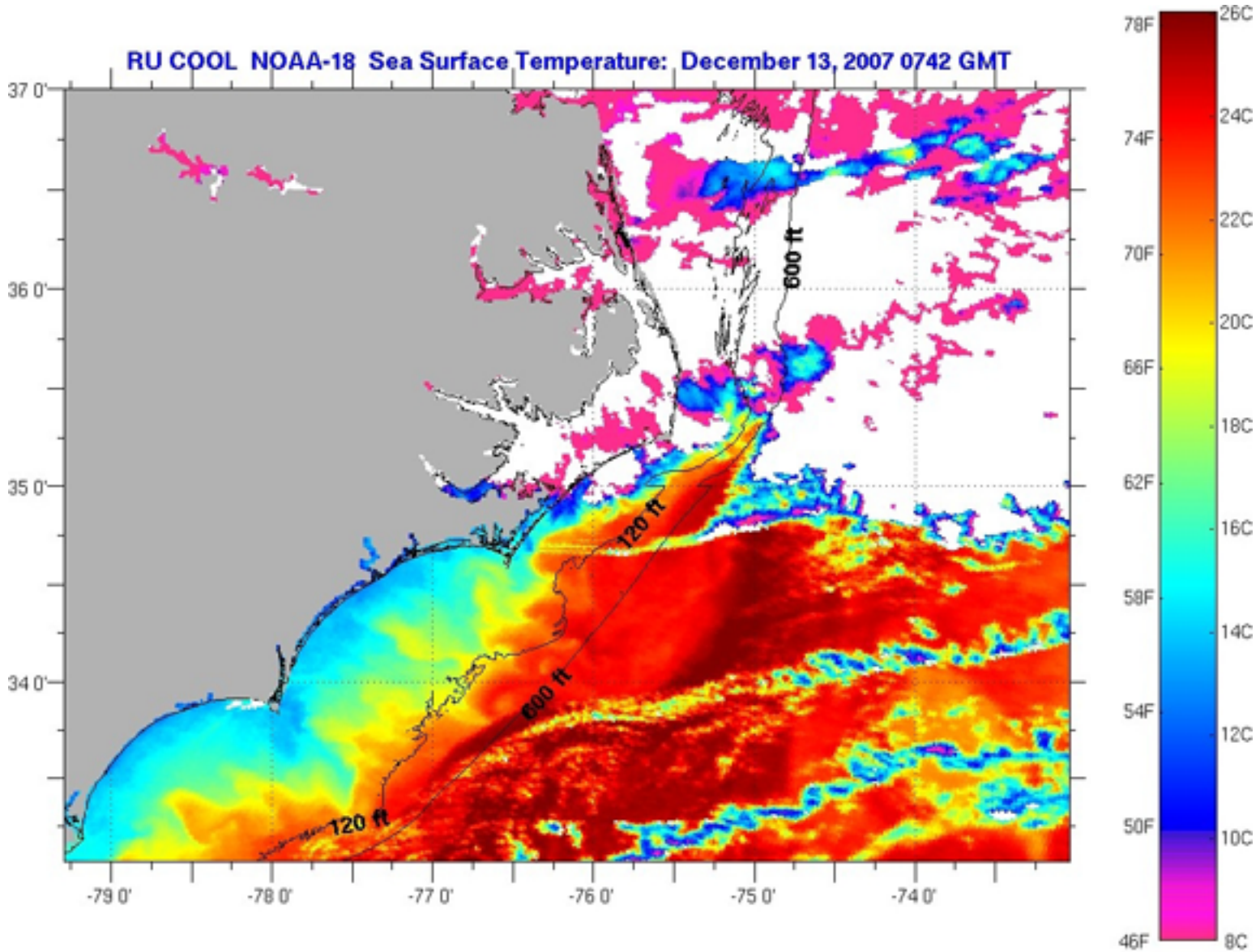
RU COOL NOAA-18 Sea Surface Temperature: December 13, 2007 0742 GMT
37 0'
36 0'
35 0'
34 0'
-79 0'
-78 0'
-77 0'
-76 0'
-75 0'
-74 0'
600 ft
120 ft
600 ft
120 ft
78F
74F
70F
66F
62F
58F
54F
50F
46F
26C
24C
22C
20C
18C
16C
14C
12C
10C
8C

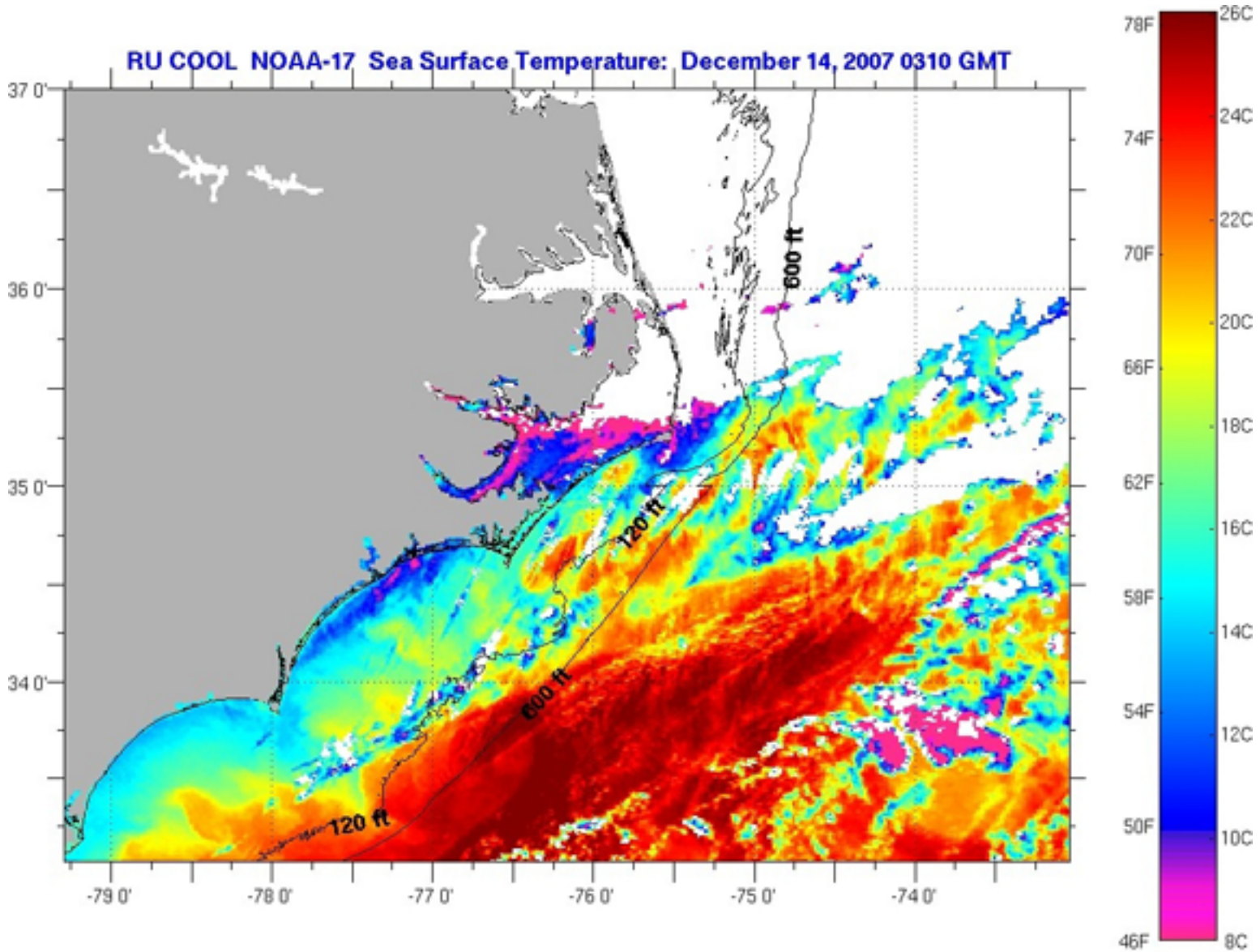
RU COOL NOAA-17 Sea Surface Temperature: December 14, 2007 0310 GMT
37 0'
36 0'
35 0'
34 0'
-79 0'
-78 0'
-77 0'
-76 0'
-75 0'
-74 0'
600 ft
120 ft
600 ft
120 ft
78F
74F
70F
66F
62F
58F
54F
50F
46F
26C
24C
22C
20C
18C
16C
14C
12C
10C
8C


RU COOL NOAA-17 Sea Surface Temperature: December 15, 2007 0247 GMT
37 0'
36 0'
35 0'
34 0'
-79 0'
-78 0'
-77 0'
-76 0'
-75 0'
-74 0'
600 ft
120 ft
600 ft
120 ft
78F
74F
70F
66F
62F
58F
54F
50F
46F
26C
24C
22C
20C
18C
16C
14C
12C
10C
8C

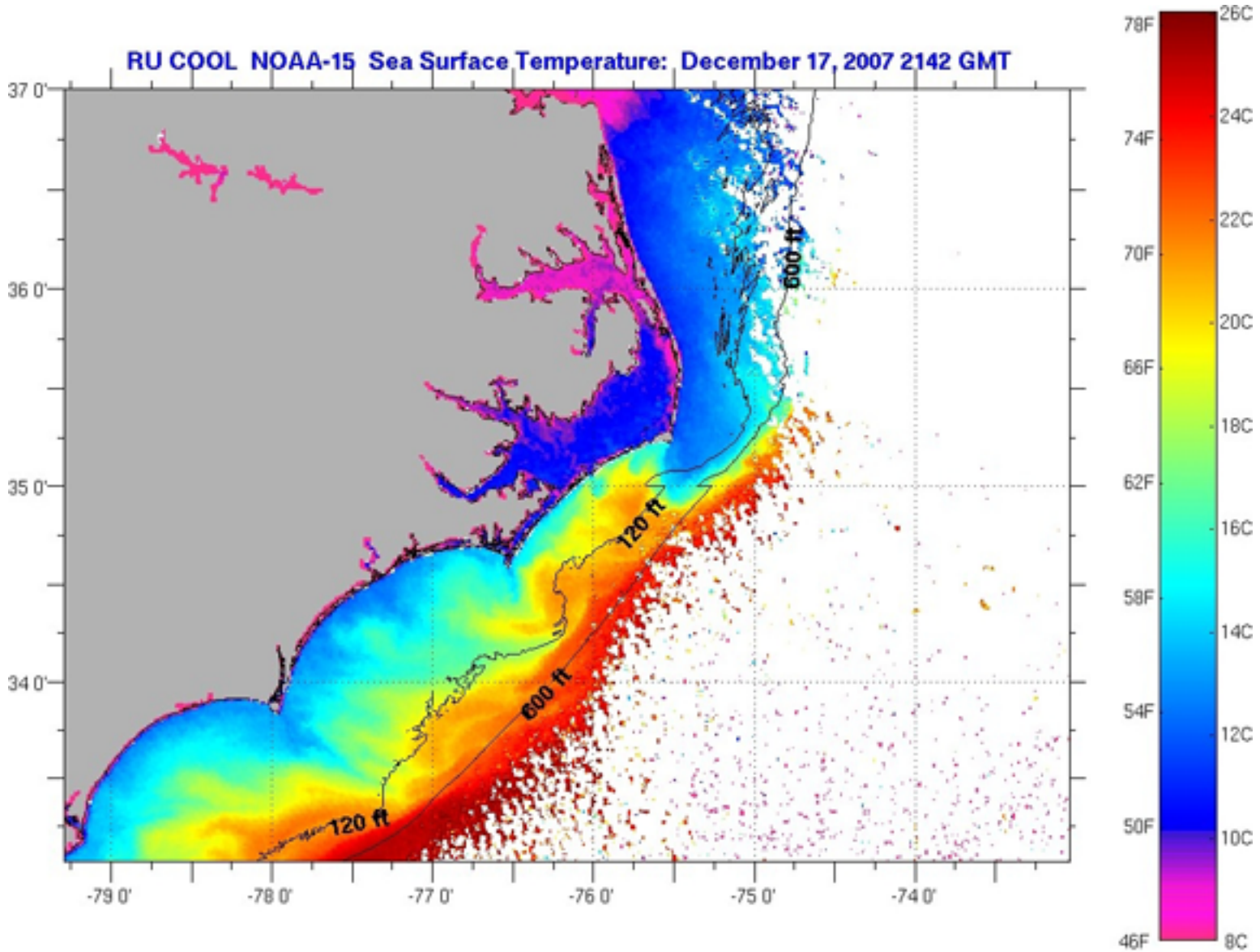
RU COOL NOAA-15 Sea Surface Temperature: December 17, 2007 2142 GMT
37 0'
36 0'
35 0'
34 0'
-79 0'
-78 0'
-77 0'
-76 0'
-75 0'
-74 0'
600 ft
120 ft
600 ft
120 ft
78F
74F
70F
66F
62F
58F
54F
50F
46F
26C
24C
22C
20C
18C
16C
14C
12C
10C
8C